

377°N




FY18 Water System Improvements Project



**Replace Existing Water Mains
with 8" DIP Water Mains**


Legend

 Water Improvement Pipes


Streets

THOROUGHFARE

 Local

 Major

 Parcels



DISCLAIMER:
This map was produced by Marietta Water GIS Department and processed from sources believed to be reliable. No warranty, expressed or implied is made regarding accuracy, adequacy, completeness, legality, or usefulness of any information contained on this map. This map is intended for visual effect only.

